

ORDINANCE NO. 6524

AN ORDINANCE relating to the establishment of Southwest Campus Drive (SW 336th Street, SW 344th Street, SW 348th Street) - 21st Avenue SW to 1st Avenue S and amending Ordinance No. 5168

BE IT ORDAINED BY THE COUNCIL OF KING COUNTY:

SECTION 1. Ordinance 5168, Section 2 is hereby amended to read as follows:

Southwest Campus Drive shall be established not less than 84 feet in width, having 42 feet of such width each side of the following described centerline:

Beginning at a point on the centerline of 21st Avenue South-west and its intersection with the centerline of Southwest 336th Street, said point being the Northwest corner of the Northeast quarter of the Northeast quarter of Section 24, Township 21 North, Range 3 East, W.M. King County, Washington; thence S 88°46'15" E 1,321.44 feet; thence S 89°00'18" E 353.42 feet; thence along a tangent curve to the right having a radius of 700.00 feet through a central angle of 60°59'59" an arc distance of 745.25 feet; thence S 28°00'19" E 422.43 feet; thence along a tangent curve to the left having a radius of 800.00 feet through a central angle of 69°19'15" an arc distance of 967.90 feet; thence along a tangent curve to the right having a radius of 660 feet through a central angle of 83°29'30" an arc distance of 961.76 feet; thence S 13°50'04" E 391.90 feet; thence along a tangent curve to the left having a radius of 800.00 feet through a central angle of 67°54'56" an arc distance of 948.28 feet; thence S 81°41'00" E (~~1,664.42 feet to a terminus, said terminus being S 18°11'32" W 170.86 feet from the East quarter corner of Section 19, Township 21 North, Range 4 East, W.M., said terminus point also known as the intersection of First Avenue South and Southwest 344th Street.~~)

((~~7,776.80 Feet = 1.4729 Mile~~))

1
2
3
4
5
6
7
8
9
10
11
12
13
14
15
16
17
18
19
20
21
22
23
24
25
26
27
28
29
30
31
32
33

6524

534.72 feet; thence along a tangent curve to the right having a radius of 660.00 feet through a central angle of 75°07'35", an arc distance of 865.40 feet; thence S 06°37'25"E 386.46 feet; thence along a tangent curve to the left having a radius of 400.00 feet through a central angle of 82°15'00", an arc distance of 574.21 feet; thence S 88°52'25" E 150.00 feet to a terminus, said terminus being S 01°08'58"W 1318.14 feet from the East quarter corner of Section 19, Township 21 North, Range 4 East, W.M., said terminus point also known as the intersection of First Avenue South and Southwest 348th Street.

8,623.17 Feet = 1.6332 Miles


INTRODUCED AND READ for the first time this 15th day of

August, 1983

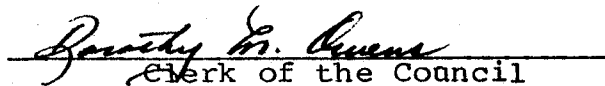
PASSED this 19th day of September,

1983.

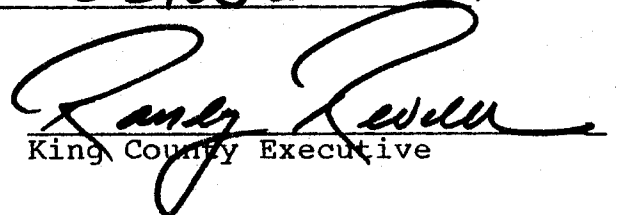
KING COUNTY COUNCIL
KING COUNTY, WASHINGTON


Chairman

ATTEST:


Clerk of the Council

APPROVED this 3rd day of October, 1983.


King County Executive